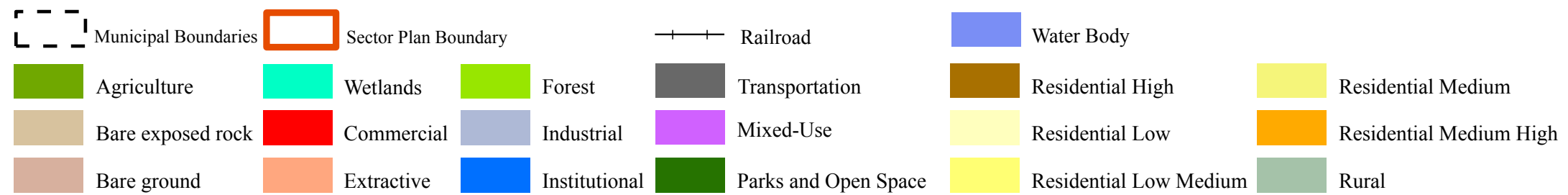
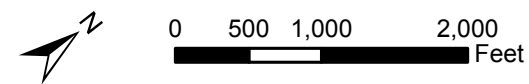
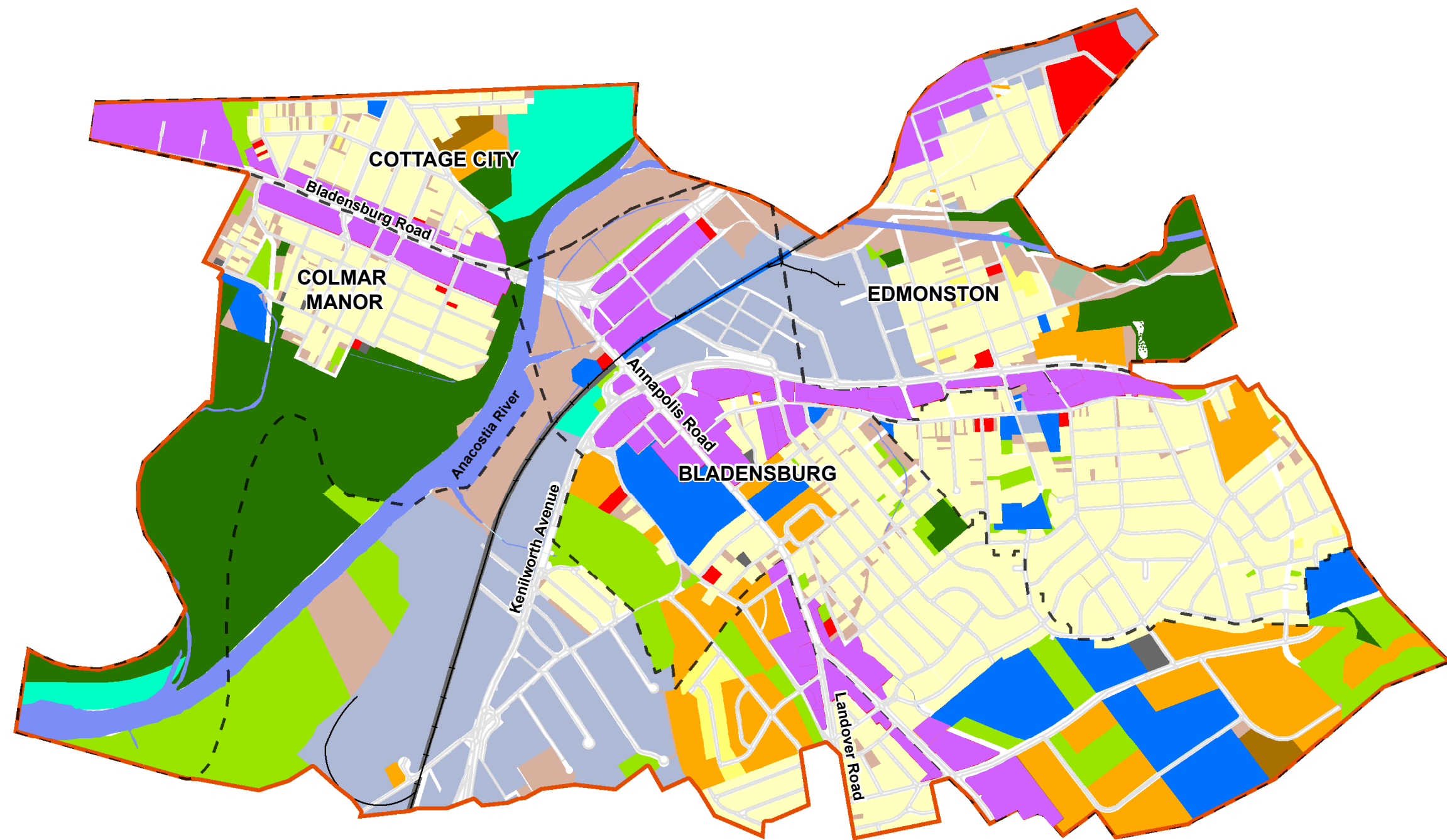


Municipal Boundaries	Sector Plan Boundary	Railroad	Water Body
Agriculture	Wetlands	Mixed Use Commercial	Residential High
Bare exposed rock	Commercial	Mixed Use Residential	Residential Low
Bare ground	Extractive	Institutional	Residential Low Medium
Forest	Industrial	Parks and Open Space	Rural
			Residential Medium High
			Transportation

Map 4: Existing Land Use



Map 5: Proposed Land Use