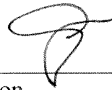



CERTIFICATE OF ADOPTION AND APPROVAL


The *Landover Metro Area and MD 202 Corridor Approved Sector Plan and Sectional Map Amendment*, builds upon and updates the 2010 *Approved Subregion 4 Master Plan and Sectional Map Amendment* and portions of the 1994 *Approved Bladensburg,-New Carrollton, and Vicinity Master Plan and Sectional Map Amendment*, the 2002 *General Plan* and other approved master and sector plans which affect the plan area including, the 2005 *Countywide Green Infrastructure Functional Master Plan*, 2008 *Approved Public Safety Facilities Master Plan*, 2009 *Countywide Master Plan of Transportation*, and 2010 *Water Resources Master Plan*. The Prince George's County Planning Board of The Maryland-National Capital Park and Planning Commission adopted this sector plan and sectional map amendment by Resolution No. 14-29 on April 10, 2014, after a duly advertised joint public hearing held on February 18, 2014 in conjunction with the Prince George's County Council, sitting as the District Council. The Prince George's County Council, sitting as the District Council, approved this sector plan and sectional map amendment by Resolution Nos. CR-39-2014 and CR-40-2014 on May 13, 2014.

THE MARYLAND-NATIONAL CAPITAL
PARK AND PLANNING COMMISSION


 Casey Anderson
 Vice-Chairman



 Elizabeth M. Hewlett
 Chairman



 Joseph Zimmerman
 Secretary-Treasurer



THE MARYLAND-NATIONAL CAPITAL PARK AND PLANNING COMMISSION
PRINCE GEORGE'S COUNTY PLANNING DEPARTMENT

www.pgplanning.org