










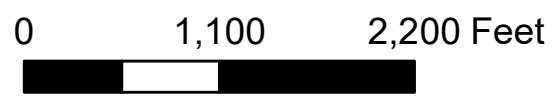


-  WHQC Sector Plan Project Boundary
-  2006 Approved West Hyattsville TDOZ Boundary
- Municipal Boundary**
-  Brentwood
-  Hyattsville
-  Mount Rainier
-  Rail Transit Station
-  WMATA/Metro Green Line
-  WMATA/Metro Yellow Line
-  MTA/MARC Camden Line
- Trails**
-  Natural Surface
-  Paved



West Hyattsville-Queens Chapel Sector Plan (Project Boundary)



All maps, imagery, and associated data are intended to provide general information and are not to be used as a recognized reference or for official purposes. M-NCPPC assumes no responsibility for the use, implementation, or derivation of information or graphics from the GIS web site or as otherwise stated.

