






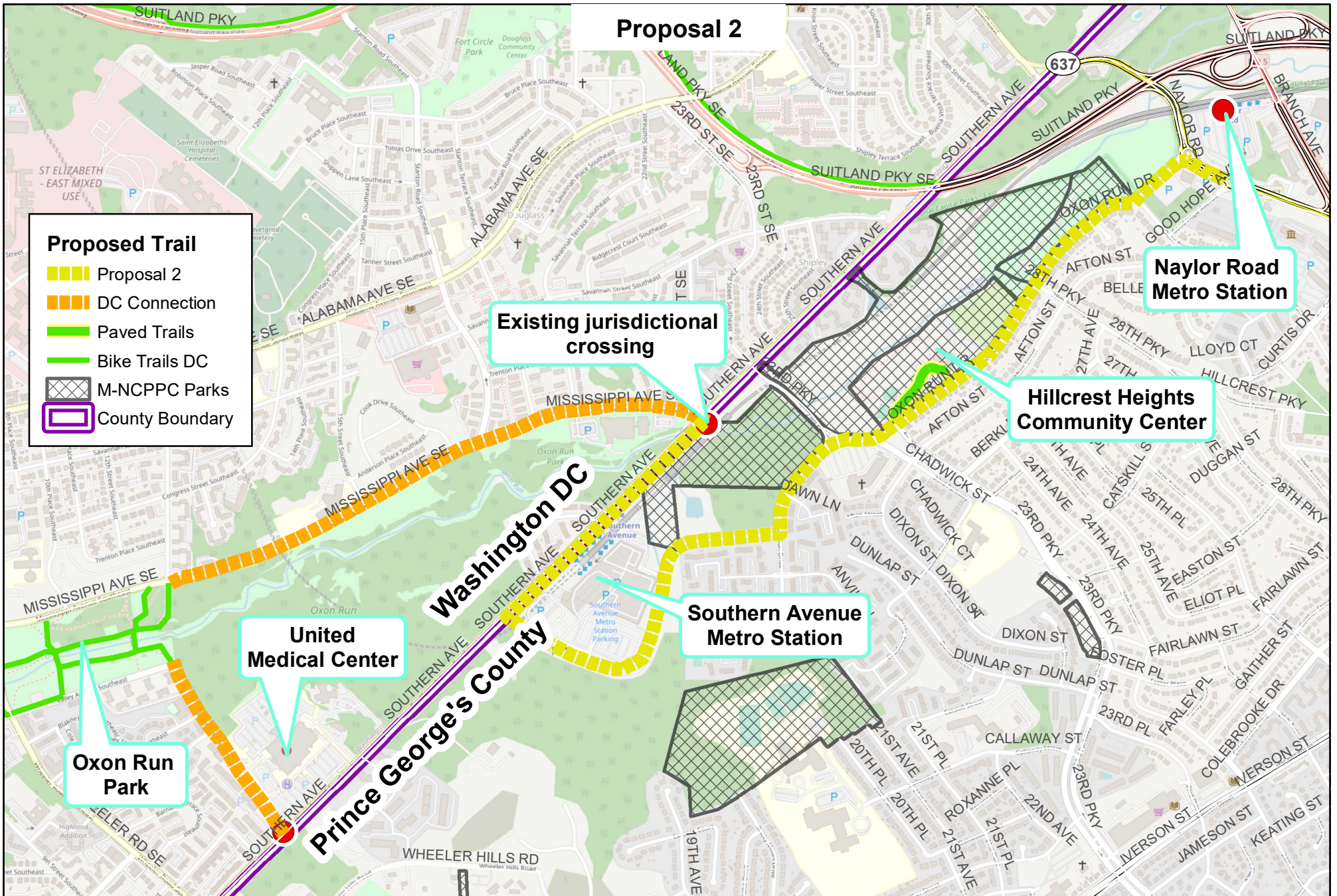


# Proposal 2

**Proposed Trail**

-  Proposal 2
-  DC Connection
-  Paved Trails
-  Bike Trails DC
-  M-NCPPC Parks
-  County Boundary



The Maryland-National Capital Park and Planning Commission

## Southern Metro Station Area Pedestrian Accessibility Study Prince George's County



All maps, imagery, and associated data are intended to provide general information and are not to be used as a recognized reference or for official purposes. M-NCPPC assumes no responsibility for the use, implementation, or derivation of information or graphics from the GIS web site or as otherwise stated.